

TEL: +383 38 59 58 216
FAX: +383 38 59 58 306
AFTN: BKPRZPZX
E-mail: ais@rks-gov.net

AIP KOSOVO

Aeronautical Information Service
Pristina International Airport
Vrellë-Lipjan

AIP
AIRAC AMDT

01/2021
28 JAN 2021

1. Amendment content:

AD 2.24.5.1-1-Update

2. Insert / remove the pages as shown in list below:

Insert the following new page

Remove the following old page

AD 2.24.5.1-1

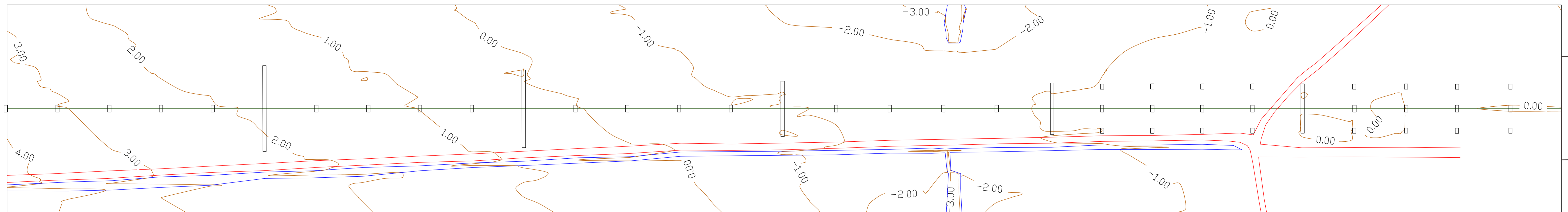
28 JAN 21

AD 2.24.5.1-1

13 JAN 11

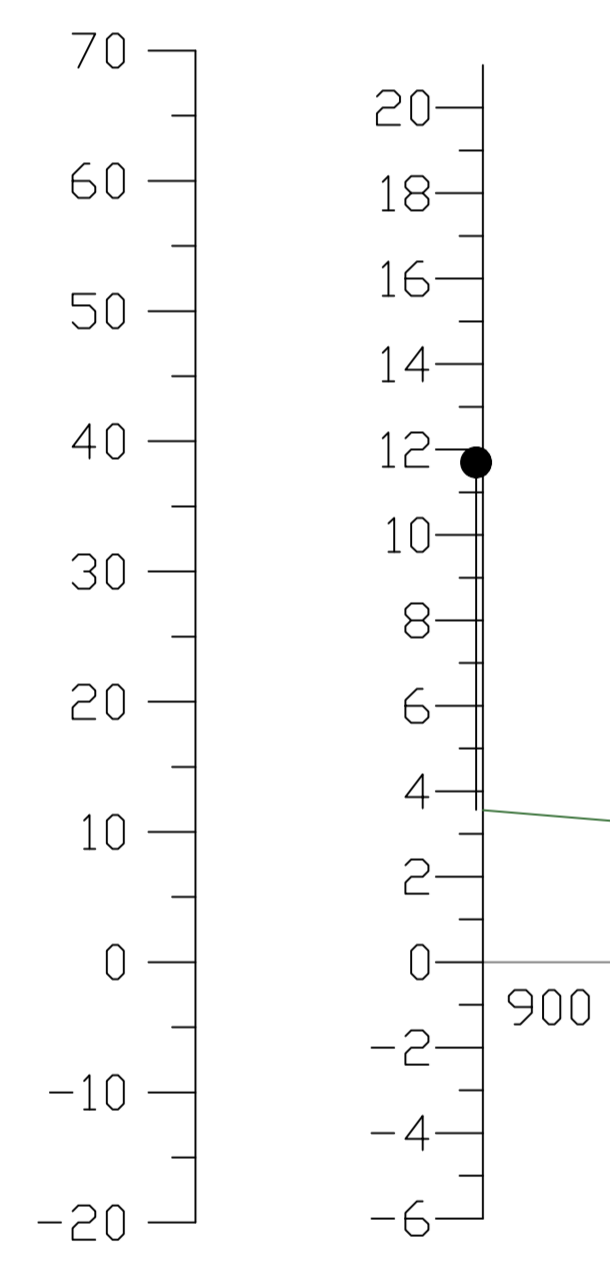
3. Please record entry of Amendment on page GEN 0.2-1

RWY 17



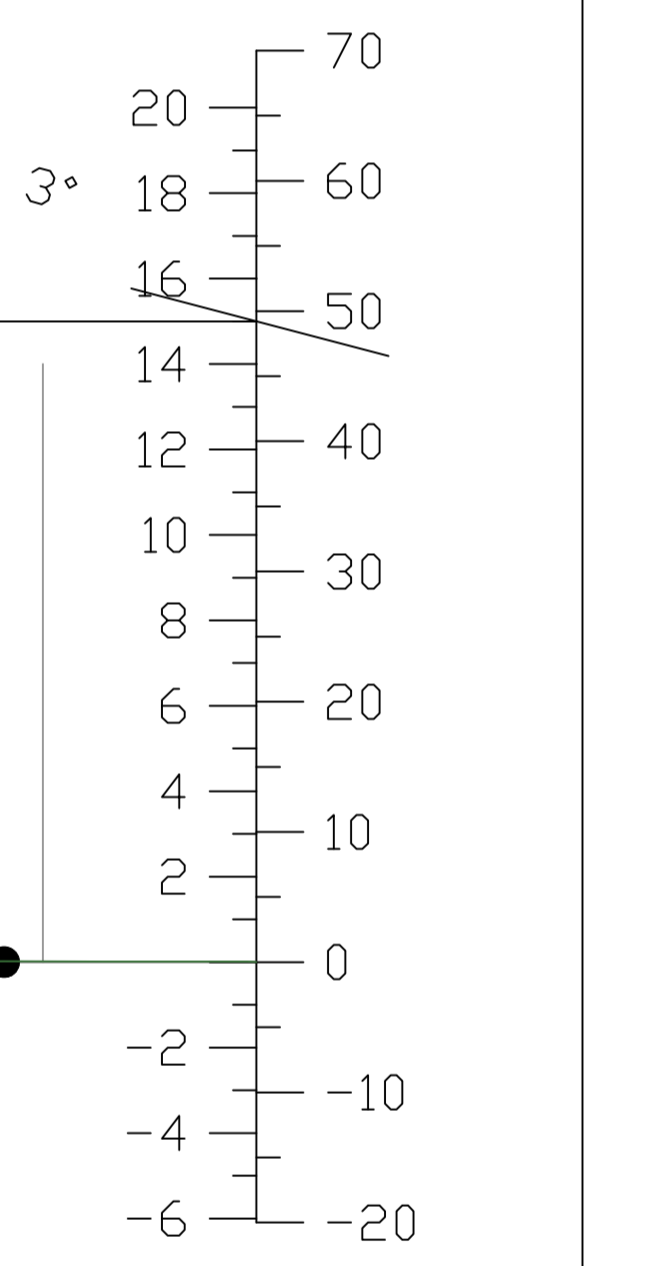
17

Vertical scale



FEETS METERS

Vertical scale



METERS FEETS

LEGEND	
APCH LIGHT IN PLAN	□ □ □
APCH LIGHT IN PROFILE	●
CONTOUR	~2.00
CENTRE LINE PROFILE	—
ROAD	— — —
DRAIN	— — —

DISTANCES AND HEIGHTS IN METERS

HORIZONTAL SCALE 1:2500
VERTICAL SCALE 1:500
CONTOURS AND HEIGHTS ARE RELATED TO ELEVATION OF RWY THR.
ORDER OF ACCURACY
HORIZONTAL 0.01 METERS
VERTICAL 0.01 METERS

AMENDMENT RECORD			
No.	DATE	ENTERED BY	REMARKS:
1	19.03.2010	"GEO & LAND"	
	13.01.2011	PLANNING AND DEVELOPMENT	No changes vs last update 19 March 2010
	04.12.2011	PLANNING AND DEVELOPMENT	No changes vs last update 13 January 2011